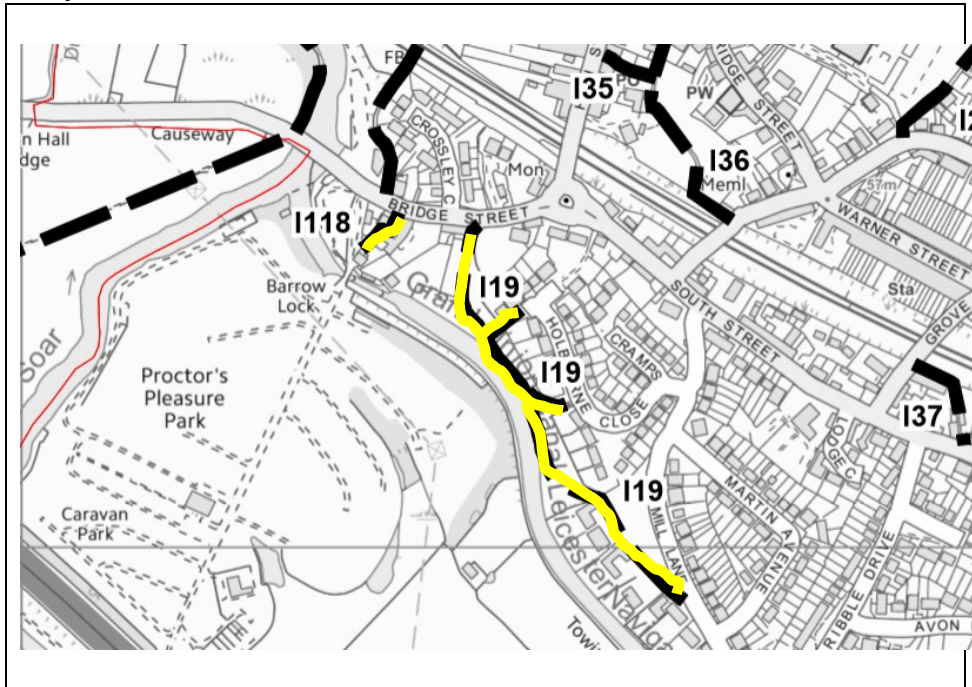


Location: I19 - Mill Lane Play area and along canal to Bridge St and Holbourne Close/South St, I118 - Bridge St to Barrow Deep Lock

Task # OG1

Date: 2nd June 19

Map:

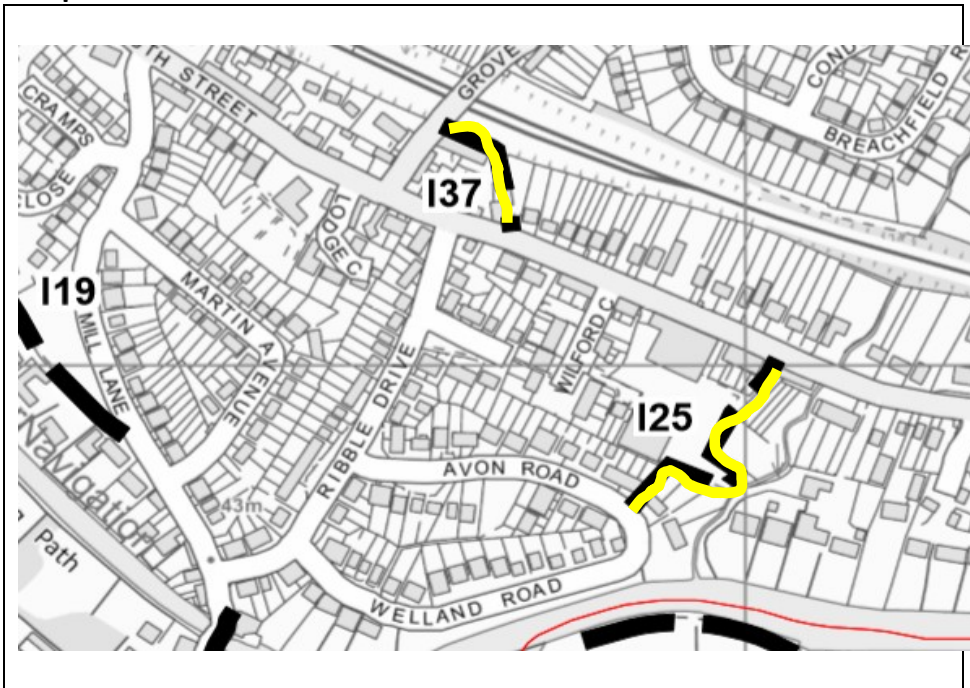


Barrow Deep Lock Jitty - After



Bridge St to Holbourne Close/Mill Lane Jitty - After

Location: Grove Lane/Sileby Road, Sileby Road/Avon Road Footpaths
Task # OG2
Date: 5th June 19
Map:



Grove Lane Top of jitty Before



Grove Lane top of jitty After



Bottom of Grove Lane Jitty Before



Bottom of Grove Lane Jitty After


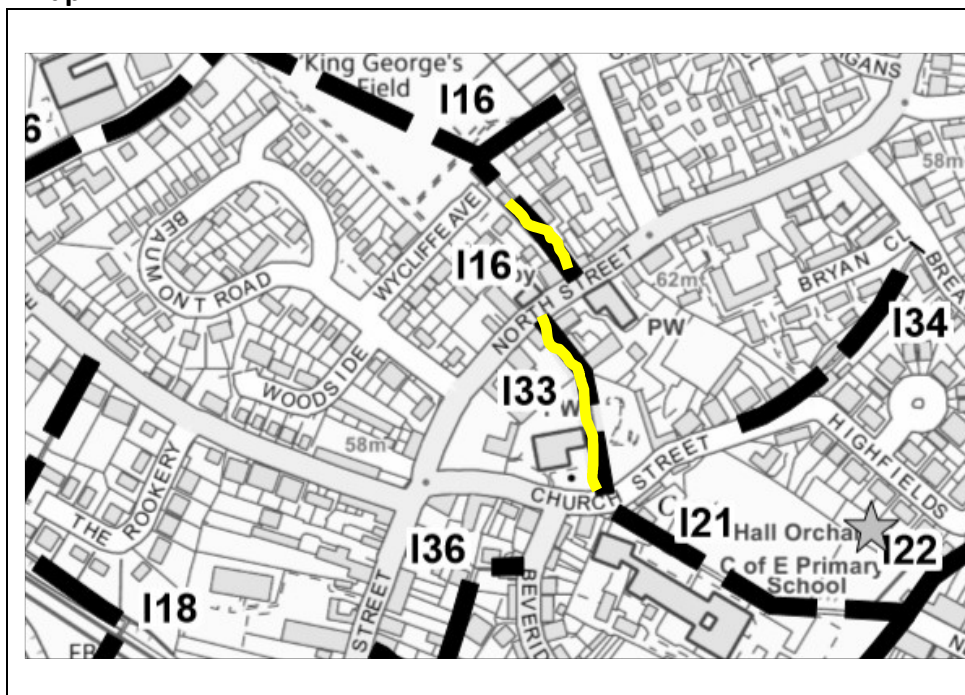


Location: Salter Lane, Church Lane

Task # OG3

Date: 7th June 19


Map:



Salters Lane - Before



Salters Lane - After



Top of Church Lane - Before



Top of Church Lane - After



Church Lane - Before



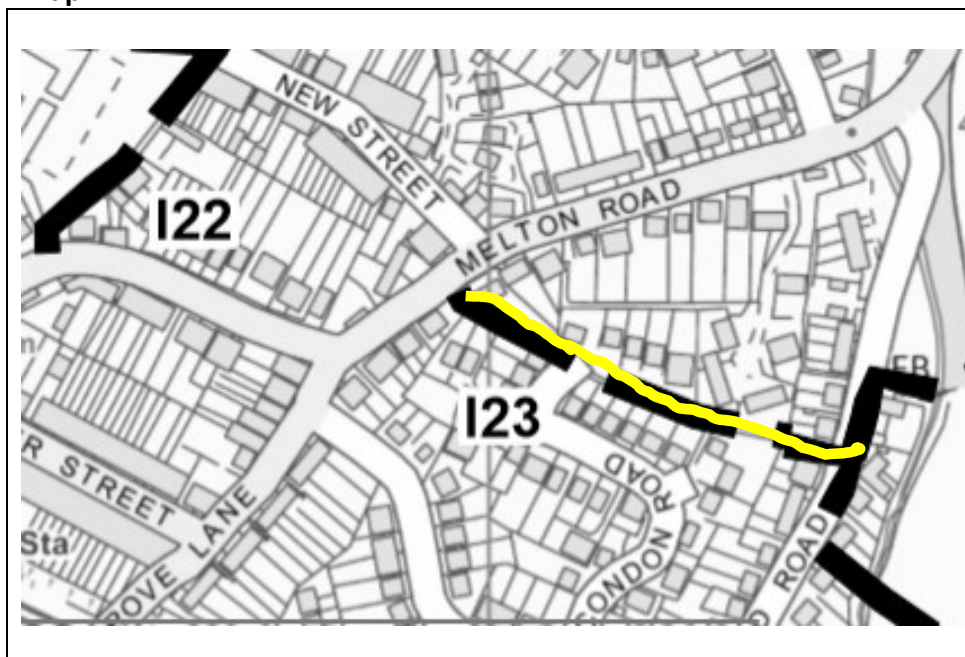
Church Lane - After

Location: I23 - Melton Road to Breachfield Road

Task # OG4

Date: 14th June 19

Map:



Unfortunately this task was rained off – we will reschedule for later in the summer to trim back the hedge and clear the weeds and leaf debris from the pavement